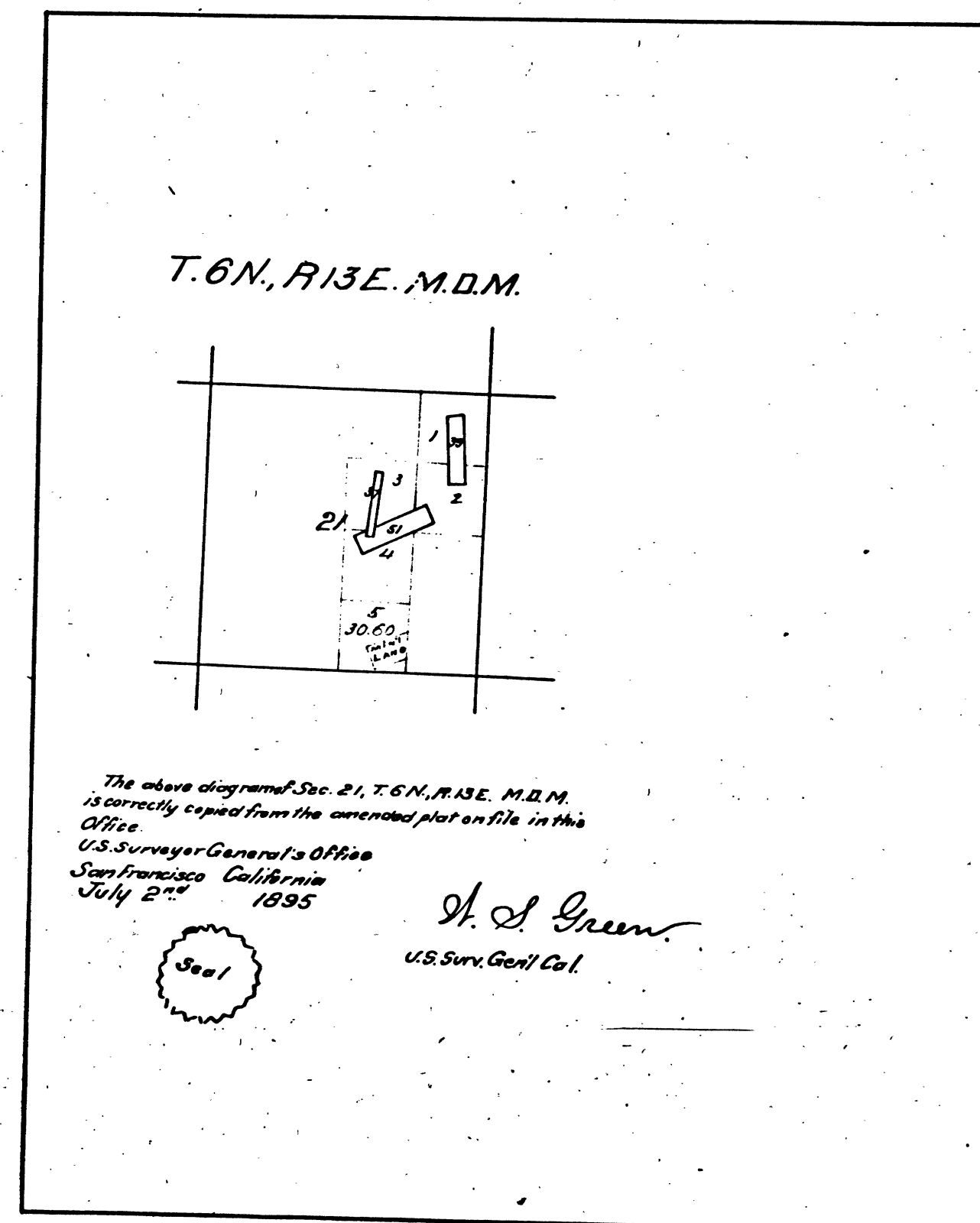
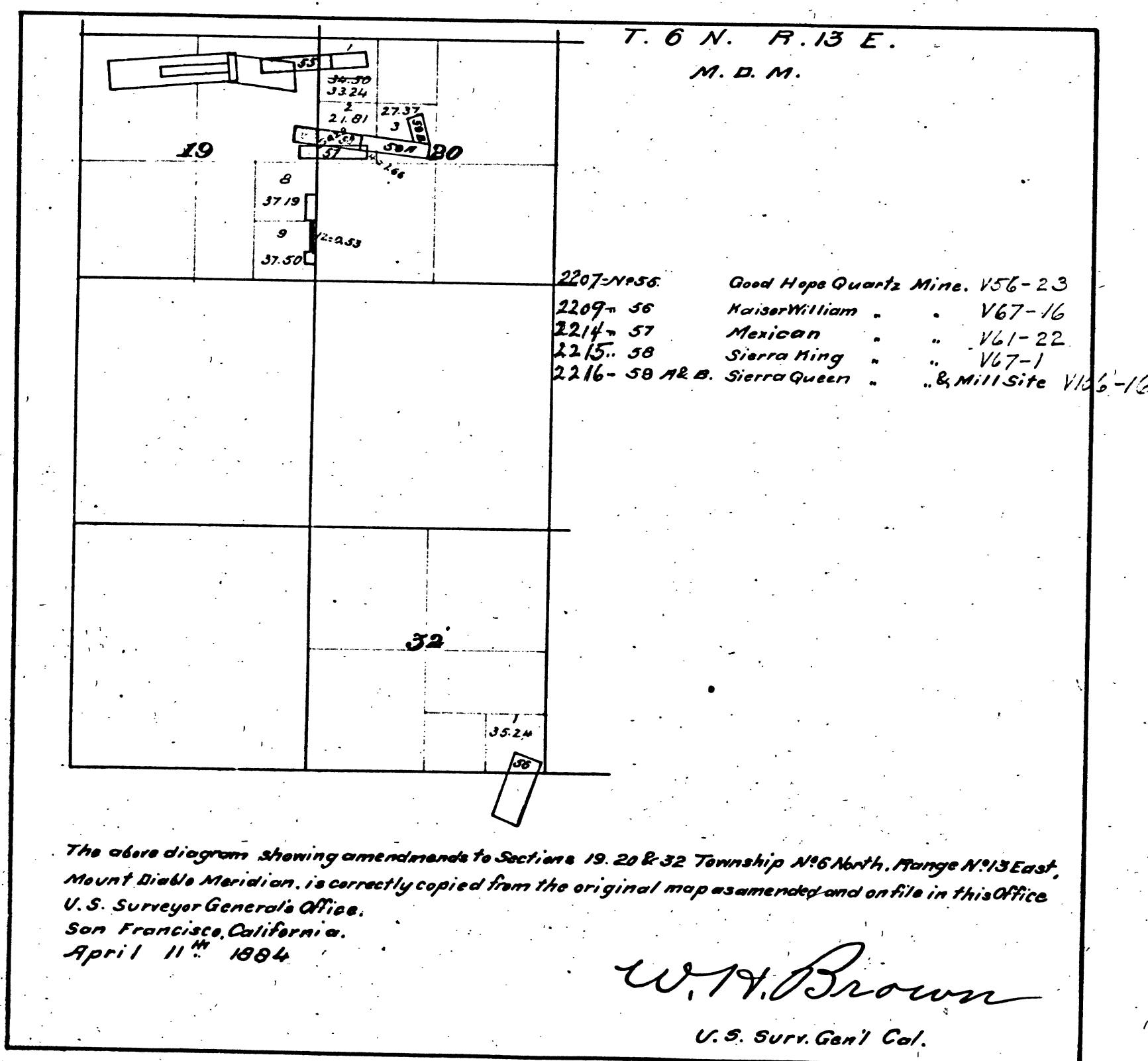
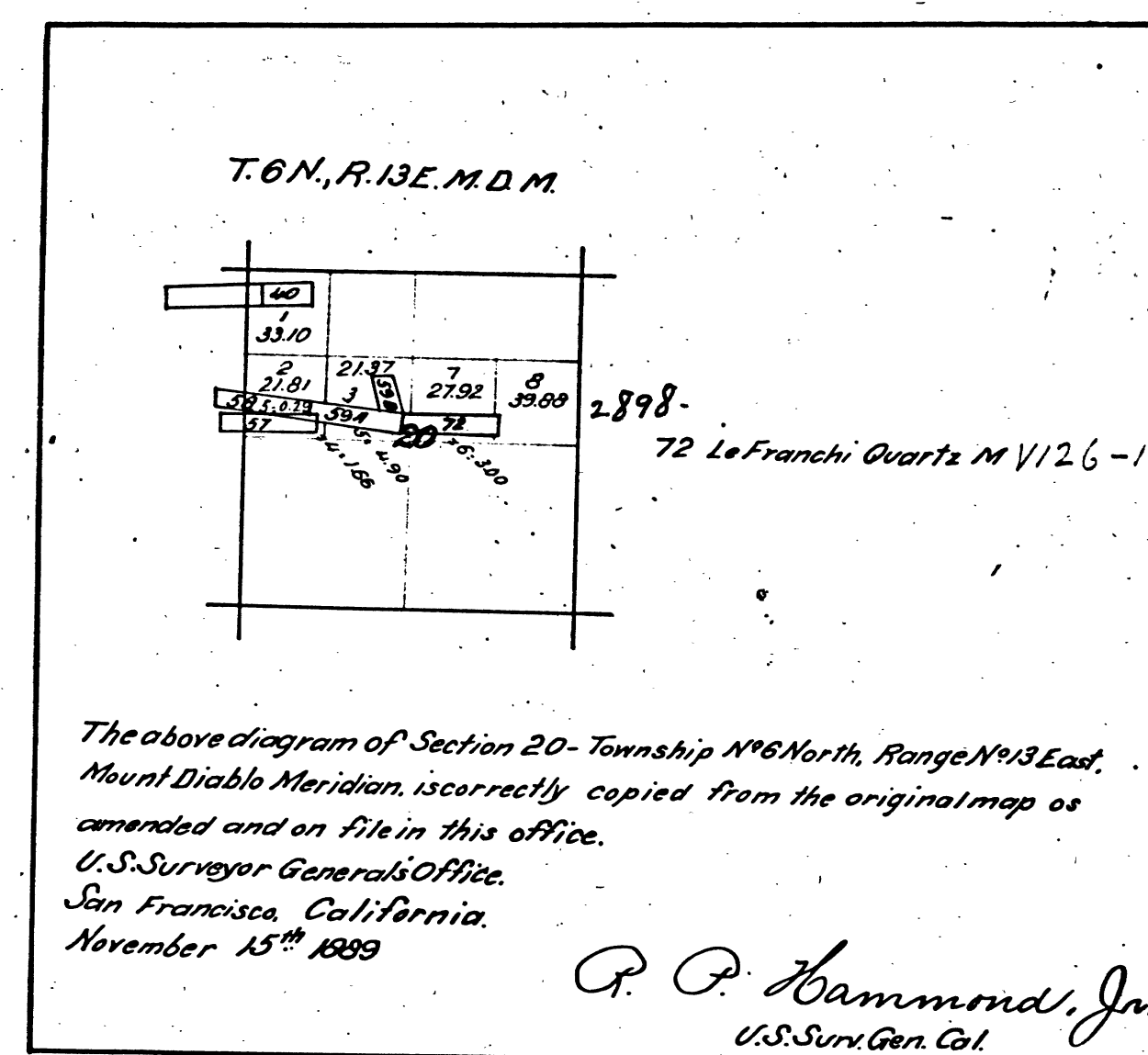
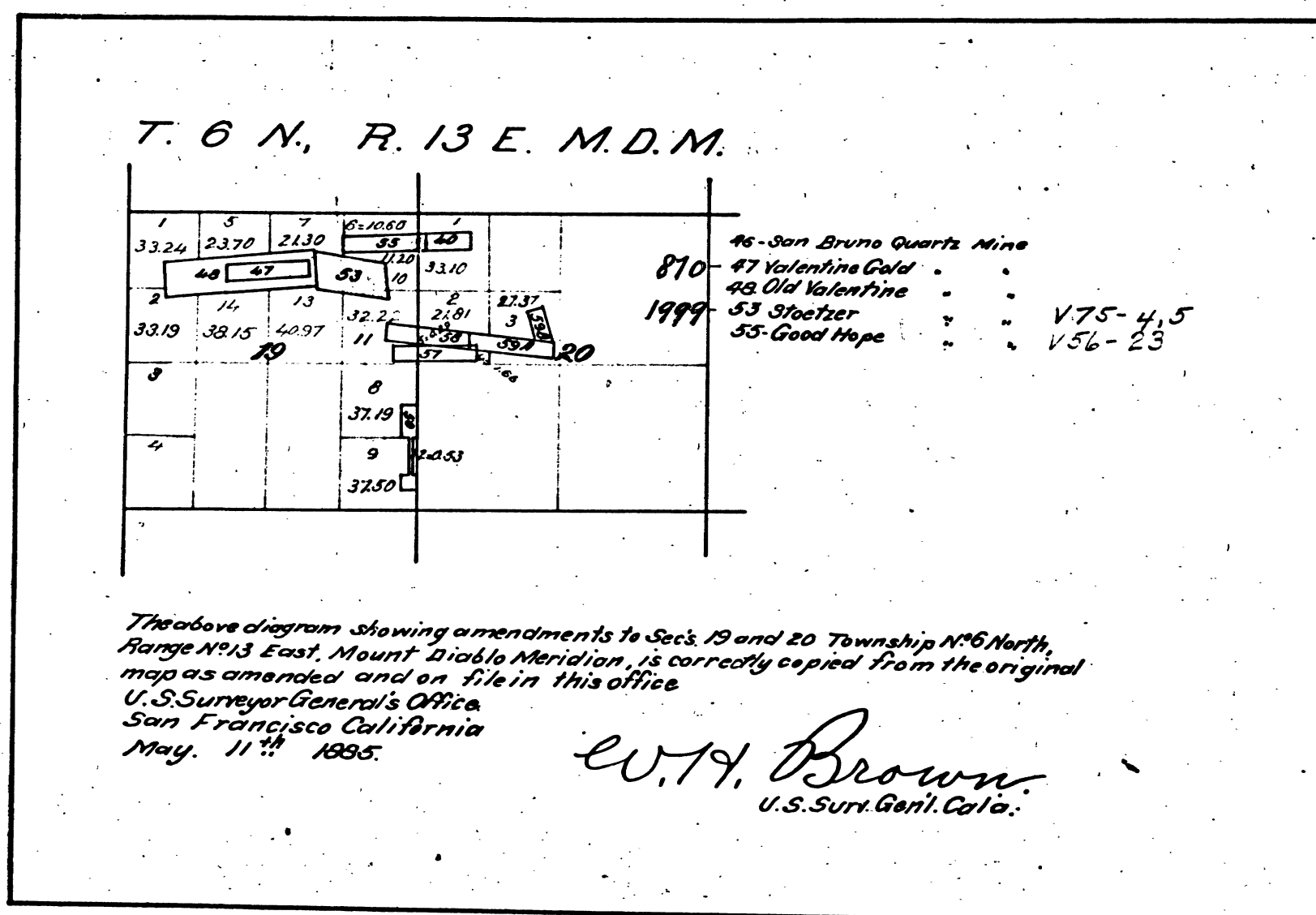


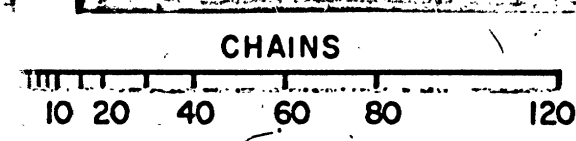
Township N° 6 North Range N° 13 East Mount Diablo Meridian.



DEPARTMENT OF THE INTERIOR,
GENERAL LAND OFFICE,
Washington, D. C. *February 1895*
I hereby certify that this is a true copy
of the plats of official survey of the lands
to which it relates, on file in this office.

W. H. Brown
Recorder, General Land Office.

CHAINS



T. 6 N. R. 13 E. M. D.

BLM 276