

PARCEL MAP No. 2470

BOUNDARY LINE ADJUSTMENT

590-O.R.-368

591-O.R.-509

DIANE FISK, Trustee of

July, 1998

FISK - GIBBERT REVOCABLE TRUST, et. al.

PORTION OF THE N.W. 1/4 SECTION 15 AND THE N.E. 1/4 SECTION 16, T. 6 N., R. 11 E., M. D. M.,
COUNTY OF AMADOR, STATE OF CALIFORNIA

TOMA & ANDERSON

LAND SURVEYORS - PLANNERS
41 Summit Street, Jackson, CA 95642
(209) 223 - 0156

Scale: 1" = 200'

HARRIS
502-O.R.-578

SEE 14-M-10

McSWANE
512-O.R.-552

PARCEL 2
30.29 Acres

PARCEL 1
13.98 Acres











MONDANI
598-O.R.-543

NEW YORK
RANCH ROAD

SHEET 2 OF 2 SHEETS

51 M 80

NOTES & LEGEND

- | | |
|---|--|
|  | DENOTES 3/4" REBAR W/ PLASTIC CAP STAMPED P.L.S. 3570 SET ON THIS SURVEY |
|  | DENOTES 1/2" IRON PIPE TAGGED L.S. 3570 PER 15-M-94 OR AS NOTED ON PLAT |
|  | DENOTES 1-1/2" IRON PIPE TAGGED L.S. 3007 PER 14-M-10 OR 15-M-94 |
|  | DENOTES 3/4" IRON PIPE @ FENCE CORNER TAGGED L.S. 3007 PER 14-M-10 |
|  | DENOTES 1" IRON PIPE @ FENCE CORNER TAGGED L.S. 3007 PER 15-M-94 |
|  | DENOTES "X" CHISLED IN CENTER OF CATTLE GUARD PER 16-M-96 |
|  | DENOTES 1/2" IRON PIPE TAGGED L.S. 3007 PER 15-M-94 |
|  | DENOTES 4"x4" FENCE CORNER POST PER 14-M-10 |
|  | DENOTES 3/4" IRON PIPE (NO TAG) IN ROCK MOUND @ SECTION CORNER PER 14-M-10 |
|  | DENOTES A MATHEMATICAL POINT ONLY, NOTHING FOUND OR SET |
| () ⁱ | DENOTES RECORD DATA PER 14-M-10 |
| () ² | DENOTES RECORD DATA PER 14-M-10 AND 45-M-24 |
| () ³ | DENOTES RECORD DATA PER 33-M-78 |
| () ⁴ | DENOTES RECORD DATA PER 590-O.R.-368 |
| () ⁵ | DENOTES RECORD DATA PER 15-M-94 |
| () ⁶ | DENOTES RECORD DATA PER 16-M-96 |

BASIS OF BEARINGS IS REFERRED TO THE SOUTH LINE OF A.J. HARRIS AND LEO H. AND JANICE M. APPEL PARCELS AS PER 14-M-10, THE BEARING OF WHICH IS N. 90° 00' 00" E.