

FINAL MAP

TRACT N^o 36-119

IN THE COUNTY OF MONO, STATE OF CALIFORNIA,
BEING A SUBDIVISION OF LOT 23, BLOCK 2, OF
MAMMOTH CAMP TRACT N^o 2, RECORDED IN BOOK
1, PAGE 5 OF MAPS, RECORDS OF SAID COUNTY.
ALSO SHOWN AS PARCELS 1 AND 2 OF SAID LOT 23 AS PER
RECORD OF SURVEY FILED IN BOOK 5, PAGE 30 OF MAPS,
IN THE OFFICE OF THE COUNTY RECORDER OF SAID COUNTY
ALSO BEING SITUATED IN THE NW¹/₄, SE¹/₄, OF
SECTION 3, T.4S, R.27E., M.D.M.

CONDOMINIUM PURPOSES

We hereby certify that we are the owners
of the land shown on this subdivision map,
and consent to preparation and recording
of this map, and that we are the only persons
whose consent is required to pass title to
said lands.

Robert B. Friedson
Robert B. Friedson

Dena L. Friedson
Dena L. Friedson

Donald F. Glennon
Donald F. Glennon

Ruth A. Glennon
Ruth A. Glennon

Joseph B. Green
Joseph B. Green

Bernice Green
Bernice Green

Robert M. Laxineta
Robert M. Laxineta

Sylvia Laxineta
Sylvia Laxineta

George J. Gleghorn
George J. Gleghorn

Barbara M. Gleghorn
Barbara M. Gleghorn


Edward A. Sokolski
Edward A. Sokolski

Renee T. Sokolski
Renee T. Sokolski

State of California } S.S.
County of Los Angeles

On this 13th day of October, 1980, before me,
the undersigned, a Notary Public in and for
said County and State, personally appeared
Robert B. Friedson and Dena L. Friedson,
known to me to be the persons whose names
are subscribed to the within instrument and
acknowledged to me that they executed the
same.

Witness my Hand and Official Seal:




Peggy Hensley
Notary Public

State of California } S.S.
County of Los Angeles

On this 14th day of October, 1980, before me,
the undersigned, a Notary Public in and for
said County and State, personally appeared
Donald F. Glennon and Ruth A. Glennon,
known to me to be the persons whose names
are subscribed to the within instrument and
acknowledged to me that they executed the
same.

Witness my Hand and Official Seal:

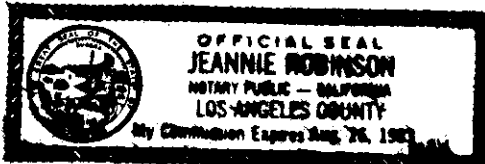


Carrie L. Butler
Notary Public

State of California } S.S.
County of Los Angeles

On this 14th day of October, 1980, before me,
the undersigned, a Notary Public in and for
said County and State, personally appeared
Joseph B. Green and Bernice Green,
known to me to be the persons whose names
are subscribed to the within instrument and
acknowledged to me that they executed the
same.

Witness my Hand and Official Seal:



Jeannie Robinson
Notary Public

Instrument N^o 422, filed this 20th day of
July, 1982, at 9:55 A.M. in Book 9 of
Tract Maps, at Pages 51, 51-A and 51-B
at the request Robert B. Friedson and
Dena L. Friedson.

by: Patricia Minard deputy
MONO COUNTY RECORDER

State of California } S.S.
County of Los Angeles

On this 13 day of October, 1980, before me,
the undersigned, a Notary Public in and for
said County and State, personally appeared
Robert M. Laxineta and Sylvia Laxineta,
known to me to be the persons whose names
are subscribed to the within instrument and
acknowledged to me that they executed the
same.

Witness my Hand and Official Seal:




Margaret M. Grillon
Notary Public

State of California } S.S.
County of Los Angeles

On this 14th day of October, 1980, before me,
the undersigned, a Notary Public in and for
said County and State, personally appeared
George J. Gleghorn and Barbara M. Gleghorn,
known to me to be the persons whose names
are subscribed to the within instrument and
acknowledged to me that they executed the
same.

Witness my Hand and Official Seal:



Jeannie Robinson
Notary Public

State of California } S.S.
County of Los Angeles

On this 14 day of October, 1980, before me,
the undersigned, a Notary Public in and for
said County and State, personally appeared
Edward A. Sokolski and Renee T. Sokolski,
known to me to be the persons whose names
are subscribed to the within instrument and
acknowledged to me that they executed the
same.

Witness my Hand and Official Seal:



Marilyn Ann Tourtelot
Notary Public

This survey dated September, 1980 and
final map were made by me or under my
direction and the survey is true and complete
as shown. All monuments are of the character
and occupy the positions indicated and are
sufficient to enable the survey to be retraced.

Roger D. Glieden
Roger D. Glieden
L.S. 3462

Tract Map Vol. 9
Page 21
(See EXHIBIT ATTACHED
Vol. 354 Pages 36-39-A)