


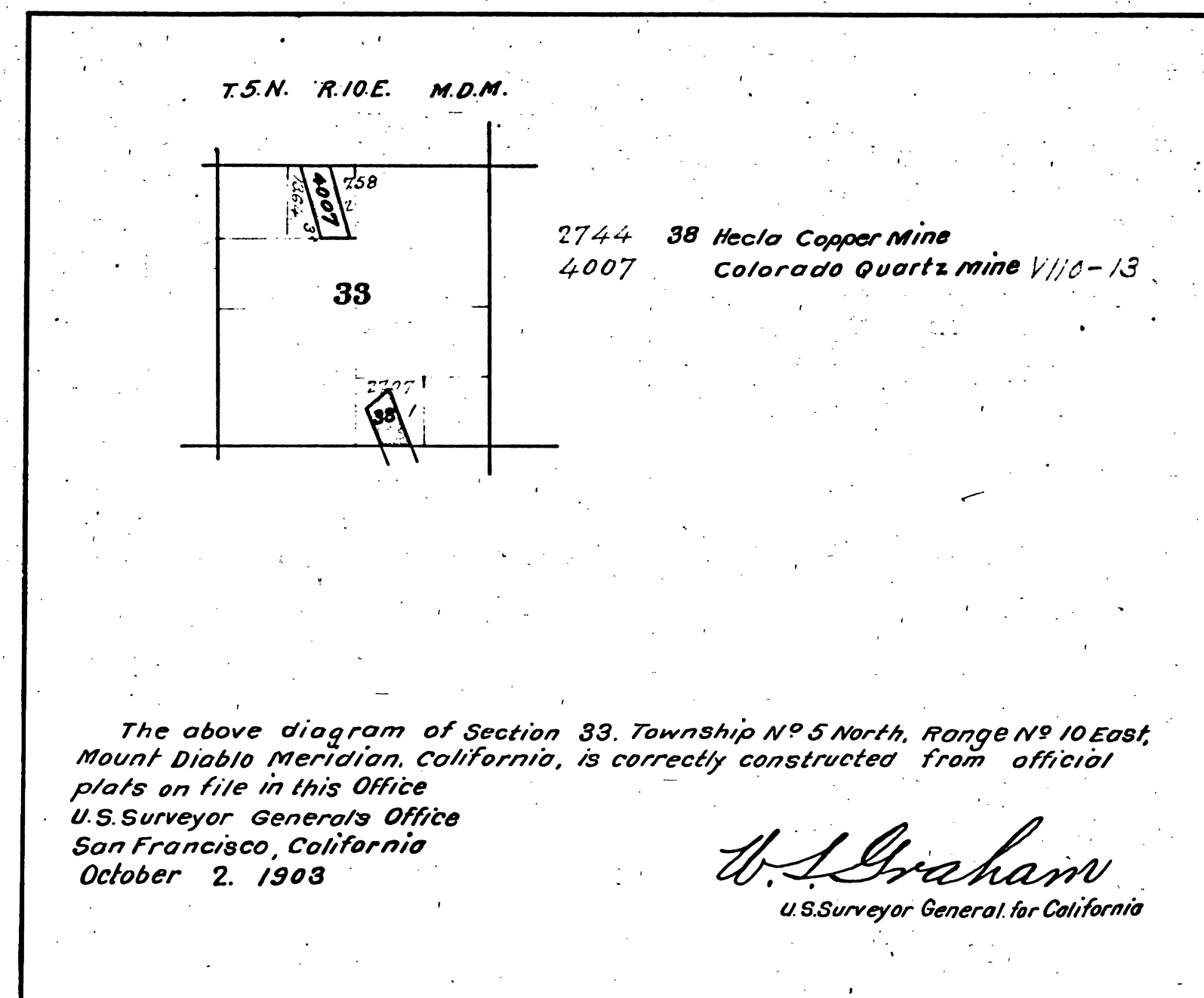
Township N^o 5 North, Range N^o 10 East, Mount Diablo Meridian.

T.A.B.
S.E.
S.E.



2744-38 Hecla Copper Mine V96-3

Part of
Rancho Arroyo Seco
Lot N^o 37



The above Diagram of Township N^o 5 North, Range N^o 10 East, Mount Diablo Meridian correctly shows the amendments made in accordance with the Plats of Mining Surveys approved to date

U.S. Surveyor General's Office
San Francisco, California
September 12th 1888.

W. S. Hammond Jr.
U.S. Surv. Genl. Cal.

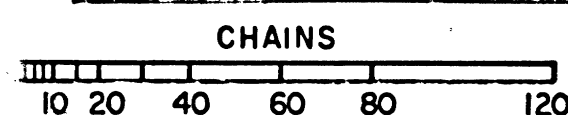
41 396

DEPARTMENT OF THE INTERIOR,
GENERAL LAND OFFICE,
Washington, D. C. Oct 12, 1902.
I hereby certify that this is a true copy
of the plats of official survey of the lands
to which it relates, on file in this office.

H. S. Graham
Recorder, General Land Office.

8

CHAINS



T 5 N R 10 E M D

BLM 208