

CONTROL POINTS

NAME	NORTHING (FT)	EASTING (FT)	DESCRIPTION
HPGN D CA GF	2356391.20	6182367.02	SEE NGS DATA SHEET FOR PID KT2311
MEN-162-11.02	2370482.908	6182774.920	2-1/2-INCH BICIP STAMPED "MEN-162-11.02"
MEN-162-11.25	2371746.643	6182534.898	2-1/2-INCH BICIP STAMPED "MEN-162-11.25"
162 MEN 11.44	2372514.71	6183039.38	SEE NGS DATA SHEET FOR PID DHE6327
MEN-162-11.67	2373585.244	6183466.829	REBAR AND ALUMINUM CAP STAMPED "MEN 162 11.67"
MEN-162-11.74	2373923.732	6183207.982	REBAR AND ALUMINUM CAP STAMPED "MEN 162 11.74"
MEN-162-11.82	2374325.677	6183013.015	REBAR AND ALUMINUM CAP STAMPED "MEN 162 11.82"
MEN-162-11.96	2374835.646	6182551.488	REBAR AND ALUMINUM CAP STAMPED "MEN 162 11.96"

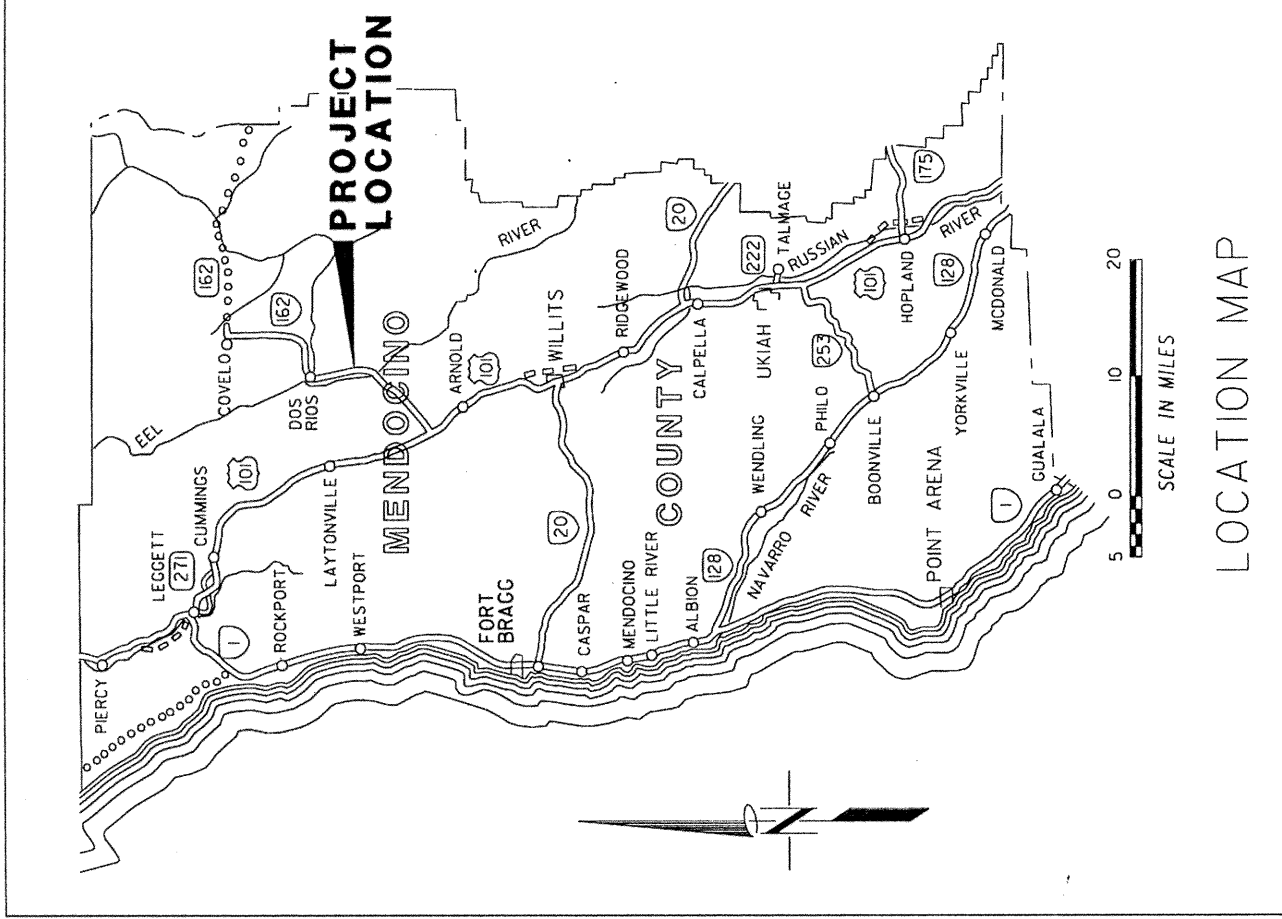
BASIS OF BEARINGS AND COORDINATES

THE BASIS OF BEARING FOR THIS SURVEY IS THE CALIFORNIA COORDINATE SYSTEM OF 1983(2004.69) ZONE 2, THROUGH TIES TO THOSE HPGN CONTROL MONUMENTS SHOWN HEREON. DIVIDE DISTANCES SHOWN BY 0.99999186 TO OBTAIN GROUND LEVEL DISTANCES.

SURVEY NOTE:

THE PURPOSE OF THIS RECORD OF SURVEY IS TO SHOW MONUMENTATION OF HIGHWAY RIGHT OF WAY ACQUIRED IN 1345 OR 241 AND INST. NO. 2009-06021, M.C.R.

ADDITIONAL INFORMATION MAY BE OBTAINED FROM FILE 'EA 01-476302' IN THE CALTRANS DISTRICT 1 SURVEYS OFFICE IN EUREKA, CALIFORNIA.



SURVEYOR'S STATEMENT


THIS MAP CORRECTLY REPRESENTS A SURVEY MADE BY ME OR UNDER MY DIRECTION IN CONFORMANCE WITH THE REQUIREMENTS OF THE PROFESSIONAL LAND SURVEYORS' ACT AT THE REQUEST OF THE DEPARTMENT OF TRANSPORTATION

IN JANUARY, 2009.

SIGNED Gary D. Cogges

L.S. (OR R.C.E.) LS 7242

LICENSE EXPIRATION DATE 12-31-10



COUNTY SURVEYOR'S STATEMENT

THIS MAP HAS BEEN EXAMINED IN ACCORDANCE WITH SECTION 8766 OF THE PROFESSIONAL LAND SURVEYORS' ACT THIS


28th DAY OF April, 2010.

BY: Howard N. Dashiell

HOWARD N. DASHIELL - L.S. 7148 EXP. DATE= 6-30-11

COUNTY SURVEYOR

MENDOCINO COUNTY, CALIFORNIA



RECORDER'S STATEMENT

FILED THIS 28th DAY OF April, 2010, AT

8:23 A.M. IN MAPS, DRAWER 79, PAGE 7071, M.C.R.,

AT THE REQUEST OF THE DEPARTMENT OF TRANSPORTATION.

SUSAN M. RANOGAJIC - COUNTY RECORDER

BY: Emilee K. Fisher

N/A

FEE

#024

ROS 11-10

RECORD OF SURVEY

ALONG STATE HIGHWAY 162

IN MENDOCINO COUNTY, CALIFORNIA

FOR

STATE OF CALIFORNIA

DEPARTMENT OF TRANSPORTATION

1656 UNION STREET, EUREKA

IN

SE 1/4 SECTION 18

T 21N, R 13 W, MDM

DATE OF SURVEY: FEB 2010

MAPS

CO

ROUTE

POST MILE

SHEET

DRAWER

MEN

162

11.7

I OF 2

PAGE

70