

RECORDER'S STATEMENT

FILED THIS 8th DAY OF March, 2000 AT 12:55 P. M. IN BOOK
53 OF MAPS AND PLATS AT & FEE 11 AT THE REQUEST OF THE AVAILOR
COUNTY SURVEYOR.

FEE: \$7⁰⁰ pd filed INSTRUMENT NO.: 2000-001940

Sheldon D. Johnson BY: Debra Brown
 SHELTON D. JOHNSON DEPUTY
 AMADOR COUNTY RECORDER

RECORD of SURVEY
f o r
EDWARD A. SWIFT

BEING A PORTION OF THE S.E. 1/4 SECTION 8 AND THE S.W. 1/4 SECTION 5
T. 6 N., R. 11 E., M. 1 N.
CITY OF SUTTER CREEK, COUNTY OF AMADOR, STATE OF CALIFORNIA

TOMA & ANDERSON
 LICENSED LAND SURVEYORS - PLANNERS
 41 Summit Street, Jackson, TN 38242
 (203) 213-0150


Scale: 1" = 100'

February, 2000

SURVEYOR'S STATEMENT

THIS MAP CORRECTLY REPRESENTS A SURVEY MADE BY ME OR UNDER MY DIRECTION IN CONFORMANCE WITH THE REQUIREMENTS OF THE LAND SURVEYORS' ACT AT THE REQUEST OF EDWARD A. SWIFT IN FEBRUARY OF 2000.











CIRO L. TOMA P.L.S. 3570
MY LICENSE EXPIRES 6-30-2000



BASIS of BEARINGS

BASIS OF BEARINGS IS REFERRED TO THE NORTH LINE
OF THAT CERTAIN PARCEL OF LAND DESCRIBED IN
579-O.R.-664, THE BEARING OF WHICH IS S. 80° 47' 30" W.

NOTES & LEGEND

-  DENOTES 3" IRON PIPE TAGGED L.S. 3570 PER 31-M-49
 DENOTES 3/4" REBAR WITH PLASTIC CAP STAMPED P.L.S. 3570 SET ON THIS SURVEY
 DENOTES FOUND 1/2" REBAR AT FENCE CORNER, NO TAG, AFFIXED TAG P.L.S. 3570
 DENOTES FOUND 1/2" x 1/2" WOOD FENCE CORNER POST, NO TAG, AFFIXED TAG P.L.S. 3570
 DENOTES FOUND 1/2" x 1/2" WOOD FENCE CORNER POST, NO TAG, AFFIXED TAG P.L.S. 3570
 DENOTES FOUND 3/4" REBAR, NO TAG, AFFIXED TAG P.L.S. 3570
 DENOTES FOUND 3/4" x 4" WOOD FENCE CORNER POST, NO TAG, AFFIXED TAG P.L.S. 3570
 DENOTES 3/4" REBAR TAGGED L.S. 3539 PER 579-O.R.-664
 DENOTES 3" x 4" WOOD FENCE CORNER POST, NO TAG, AFFIXED TAG P.L.S. 3570
 DENOTES FOUND 3" STEEL PIPE FENCE POST ANGLE, NO TAG, AFFIXED TAG P.L.S. 3570

COUNTY SURVEYOR'S STATEMENT

THIS MAP HAS BEEN EXAMINED IN ACCORDANCE WITH SECTION 8766 OF THE LAND SURVEYORS' ACT THIS 6 DAY OF MARCH, 2000.

C. LEE DeLANGE P.L.S. 4066
AMADOR COUNTY SURVEYOR
MY LICENSE EXPIRES 6-30-2000

