

BK 22 Pg. 55


CORNER RECORD

Document Number CR 2419

City of BERKELEY

County of ALAMEDA, California

rief Legal Description WELL MONUMENT LOCATED WITHIN SPRUCE ST.



CORNER RECORD

Government Corner ☐ Control ☐  
Meander ☐ Property ☒  
Rancho ☐ Other ☐  
Date of Survey 06/02/2005

COORDINATES  
(Optional)

N. \_\_\_\_\_  
E. \_\_\_\_\_  
Zone \_\_\_\_\_ Datum \_\_\_\_\_  
Elev. \_\_\_\_\_

Corner — Left as found ☒ Found and tagged ☐ Established ☐ Reestablished ☐ Rebuilt ☐

Identification and type of corner found: Evidence used to identify or procedure used to establish or reestablish the corner:  
FOUND IRON PIN IN WELL MONUMENT IN FRONT OF 717 SPRUCE ST.

LOCATED WITHIN SPRUCE ST.


THIS POINT WAS REFERENCED PRIOR TO A CONSTRUCTION  
PROJECT IN THE VICINITY

A description of the physical condition of the monument as found and as set or reset:  
FOUND POINTS AS SHOWN ON PAGE 2.

SURVEYOR'S STATEMENT

This Corner Record was prepared by me or under my direction in conformance with  
the Land Surveyors' Act on JUNE 2, 2005.


Signed Vincent H. Cunha L.S. Number LS 4520  
VINCENT H. CUNHA EXPIRES: 9/30/06



COUNTY SURVEYOR'S STATEMENT

This Corner Record was received July 20 1925 and examined  
and filed 12.3.2005.

Signed Russell R. Penland Title COUNTY SURVEYOR



County Surveyor's Comment

SEE SUCCESSOR CR 2493

# LEGEND

- ✕ FOUND CROSS
- FOUND STANDARD STREET MONUMENT
- ✕ SET NAIL AND TAG LS 4520

